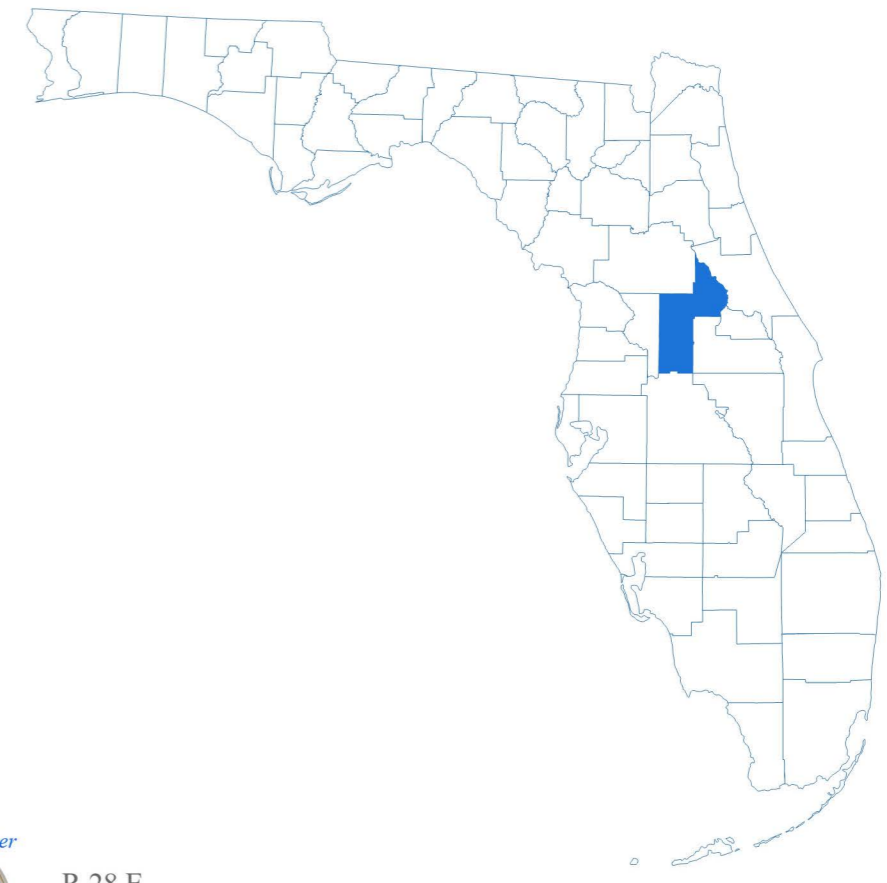

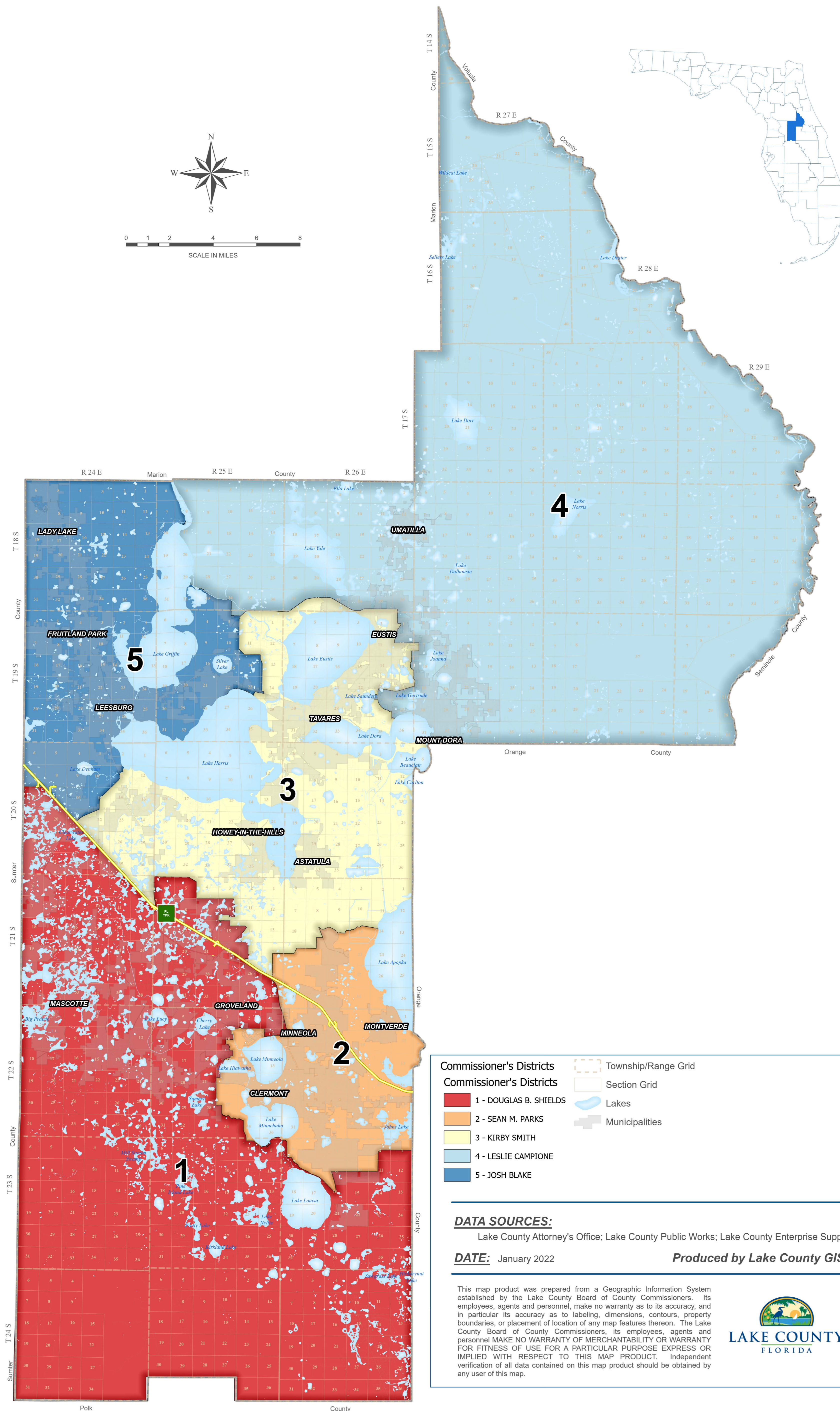


Lake Soil & Water Conservation District Subdivision Map

December 2022



- | | |
|---------------------------------|---------------------|
| Commissioner's Districts | Township/Range Grid |
| Section Grid | Lakes |
| Municipalities | |
| 1 - DOUGLAS B. SHIELDS | |
| 2 - SEAN M. PARKS | |
| 3 - KIRBY SMITH | |
| 4 - LESLIE CAMPIONE | |
| 5 - JOSH BLAKE | |

DATA SOURCES:
Lake County Attorney's Office; Lake County Public Works; Lake County Enterprise Support

DATE: January 2022

Produced by Lake County GIS

This map product was prepared from a Geographic Information System established by the Lake County Board of County Commissioners. Its employees, agents and personnel, make no warranty as to its accuracy, and in particular its accuracy as to labeling, dimensions, contours, property boundaries, or placement of location of any map features thereon. The Lake County Board of County Commissioners, its employees, agents and personnel MAKE NO WARRANTY OF MERCHANTABILITY OR WARRANTY FOR FITNESS OF USE FOR A PARTICULAR PURPOSE EXPRESS OR IMPLIED WITH RESPECT TO THIS MAP PRODUCT. Independent verification of all data contained on this map product should be obtained by any user of this map.

